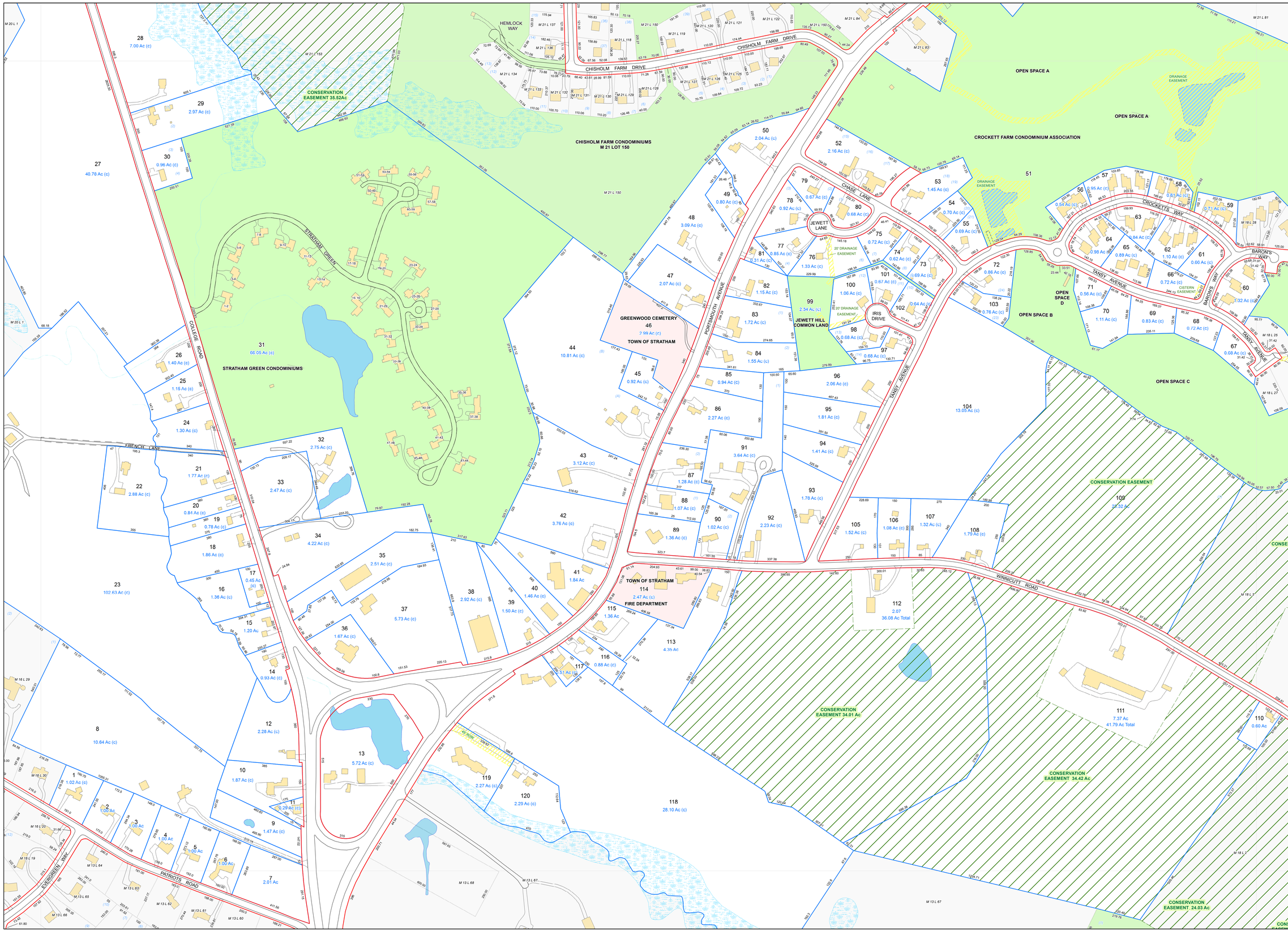

Tax Map 17

TOWN of STRATHAM, NEW HAMPSHIRE 1716

STRATHAM

NEW HAMPSHIRE

N

LEGEND

- PROPERTY LINE
- OLD PROPERTY LINE
- PUBLIC RIGHT-OF-WAY
- PRIVATE RIGHT-OF-WAY
- RAILROAD RIGHT-OF-WAY
- CITY/TOWN LIMIT
- TOWN OWNED PARCELS
- COMMON LAND PARCELS
- EASEMENT
- CONSERVATION EASEMENT
- UTILITY RIGHT OF WAY
- HYDROGRAPHY
- WETLAND
- 3 PARCEL NUMBER
- 3 DISJOINTED PARCEL NUMBER
- 2 SURVEY LOT NUMBER
- 160 DIMENSION

INTENDED FOR ASSESSMENT PURPOSES ONLY. COMPILED FROM TAX MAPS, ORTHOPHOTOGRAPHY AND OTHER PUBLIC RECORDS AND DATA. USERS SHOULD CONSULT THE PUBLIC PRIMARY SOURCE DOCUMENTS FOR VERIFICATION OF THE INFORMATION APPEARING ON THIS MAP.

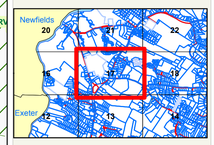

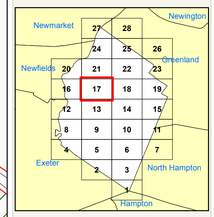

0 100 200 400
Feet

Date of Revisions:

9-1-2012
4-1-2013
4-1-2014

REVISED & REPRINTED BY

CAI Technologies
Precision Mapping. Geospatial Solutions.
11 PLEASANT STREET, LITTLETON, NH 03561
800.322.4540 WWW.CAI-TECH.COM

Highest Lot Number: 120
Plot Date: 5/19/2014 Sheet:17